

Project Location



Porter County, Indiana

Source: ESRI Street Map North America

Not to Scale

Path: \\Ndy\SAN\Projects\2018\02818\Drawings\ArcView\Westchester Phase 3 Trail\Early Coordination\2018.02818.EV.2020-06-16.State Location\WestchesterPhase3.krb.mxd Date: 6/16/2020 User: kbright

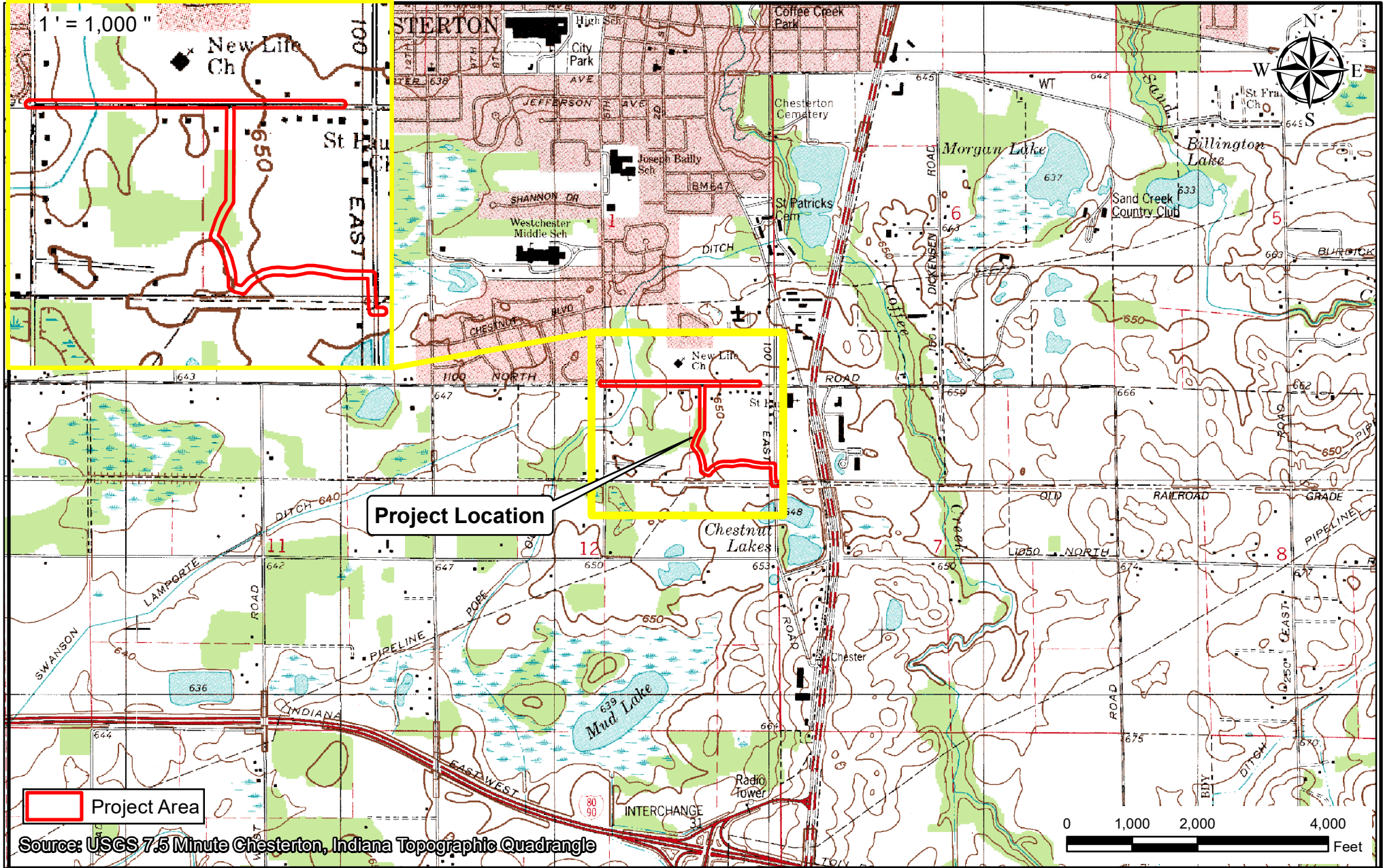
**AMERICAN
STRUCTUREPOINT
INC.**

State Location Map


Town of Chesterton
726 Broadway
Chesterton, Indiana, 46304

Westchester Phase 3 Trail
Des. No. 1902832
Location: Chesterton
Township: Liberty
County: Porter
State: Indiana

Date: 06/11/2020




Project Location

 **Project Area**

Source: USGS 7.5 Minute Chesterton, Indiana Topographic Quadrangle

0 1,000 2,000 4,000 Feet



**AMERICAN
STRUCTUREPOINT
INC.**

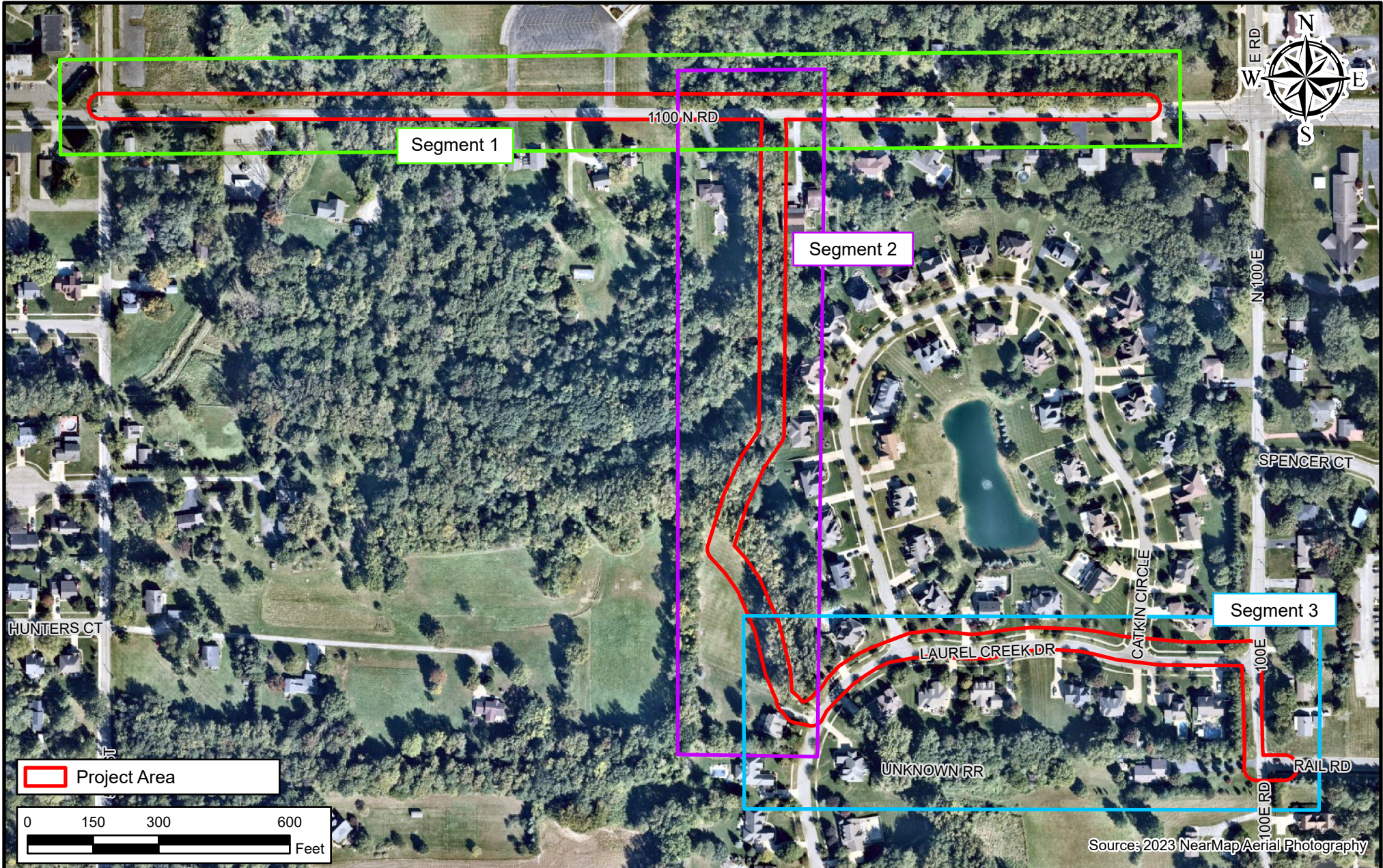
USGS Topographic Map

Town of Chesterton
726 Broadway
Chesterton, Indiana, 46304

Westchester Phase 3 Trail
Des. No. 1902832

Location: Chesterton
Township: Liberty
County: Porter
State: Indiana

Date: 12/10/2020



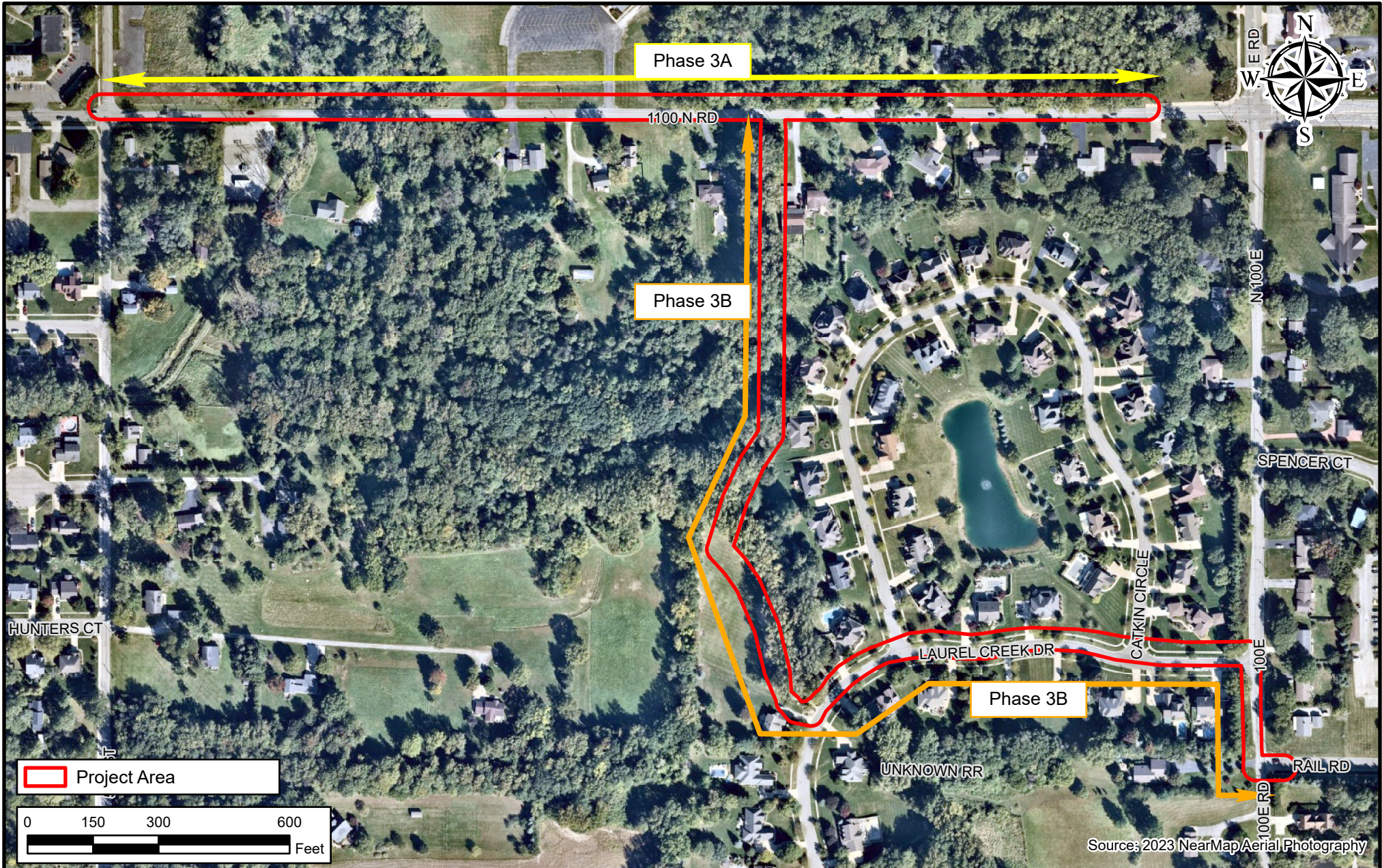
Aerial Map

Town of Chesterton
726 Broadway
Chesterton, Indiana, 46304

Westchester Liberty Trail Phase 3
Des. No. 1902832

Location: Chesterton
Township: Westchester and Liberty
County: Porter
State: Indiana

Date: 08/17/2023



Phasing Map

Town of Chesterton
726 Broadway
Chesterton, Indiana, 46304

Westchester Liberty Trail Phase 3
Des. No. 1902832

Location: Chesterton
Township: Westchester and Liberty
County: Porter
State: Indiana

Date: 08/17/2023



Phase 3A Aerial Map

Town of Chesterton
726 Broadway
Chesterton, Indiana, 46304

Westchester Liberty Trail Phase 3
Des. No. 1902832

Location: Chesterton
Township: Westchester and Liberty
County: Porter
State: Indiana

Date: 08/17/2023