



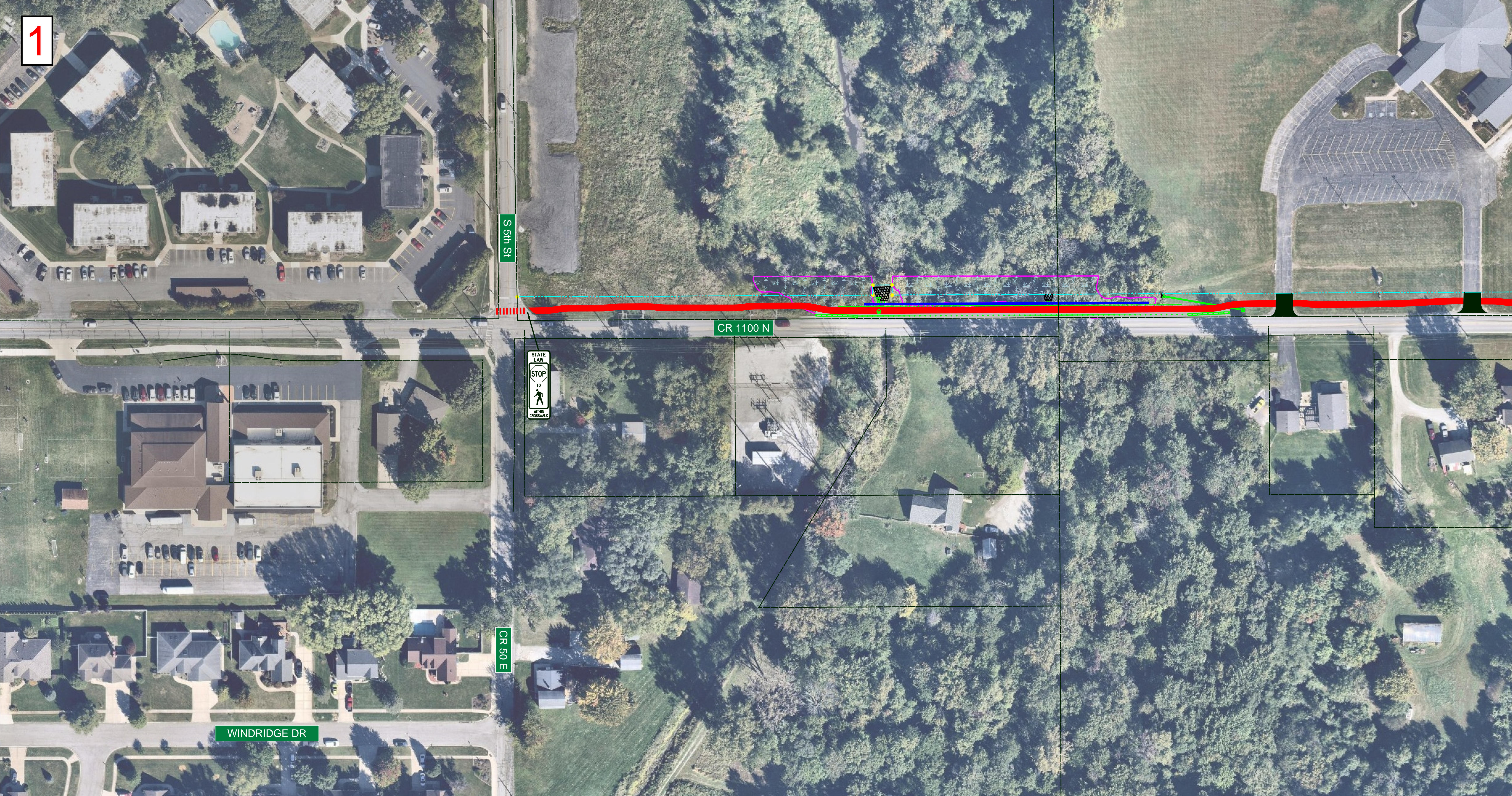
**WESTCHESTER LIBERTY TRAIL
PHASE 3**
Chesterton, Porter County, Indiana
Des. No. 1902832



**PRELIMINARY
PLANS**
THESE PLANS NOT
TO BE USED FOR
CONSTRUCTION

LEGEND

-  Wetland Area
-  Proposed Right of Way
-  Temporary Right of Way
-  Existing Right of Way
-  Proposed Boardwalk
-  Proposed Gabion Basket Wall
-  Proposed Shared Use Path



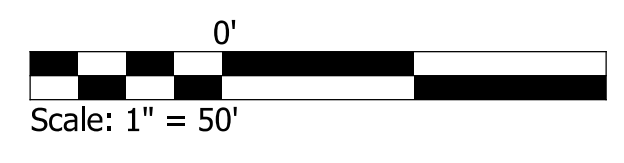

**WESTCHESTER LIBERTY TRAIL
PHASE 3**
Chesterton, Porter County, Indiana
Des. No. 1902832

Town of
Chesterton
INDIANA



AMERICAN
STRUCTUREPOINT
INC.

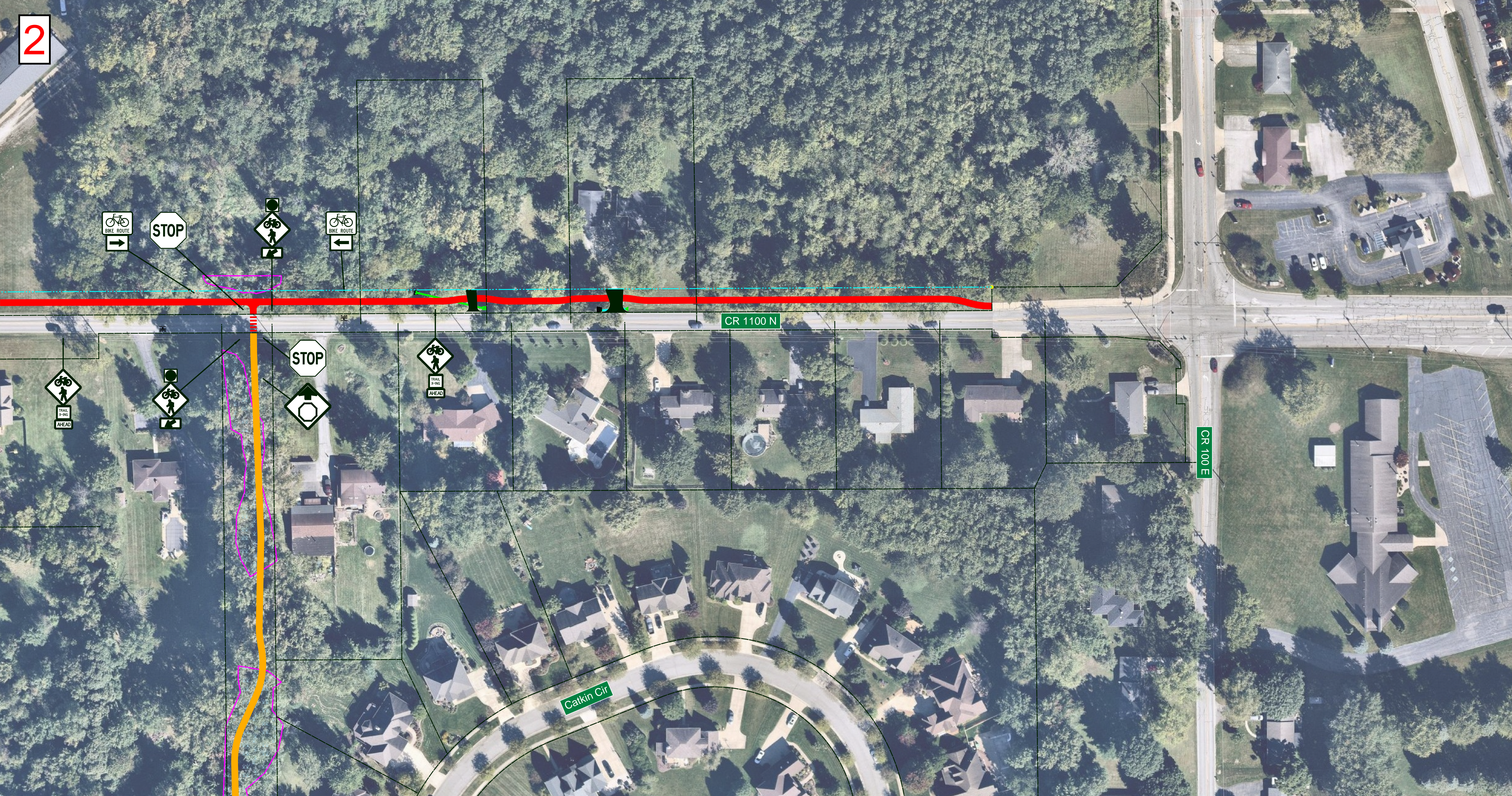
www.structurepoint.com



**PRELIMINARY
PLANS**
THESE PLANS NOT
TO BE USED FOR
CONSTRUCTION

LEGEND

-  Wetland Area
-  Proposed Right of Way
-  Temporary Right of Way
-  Existing Right of Way
-  Proposed Boardwalk
-  Proposed Gabion Basket Wall
-  Proposed Shared Use Path



**WESTCHESTER LIBERTY TRAIL
PHASE 3**
 Chesterton, Porter County, Indiana
 Des. No. 1902832

Town of
Chesterton
 INDIANA

AMERICAN
STRUCTUREPOINT
 INC.

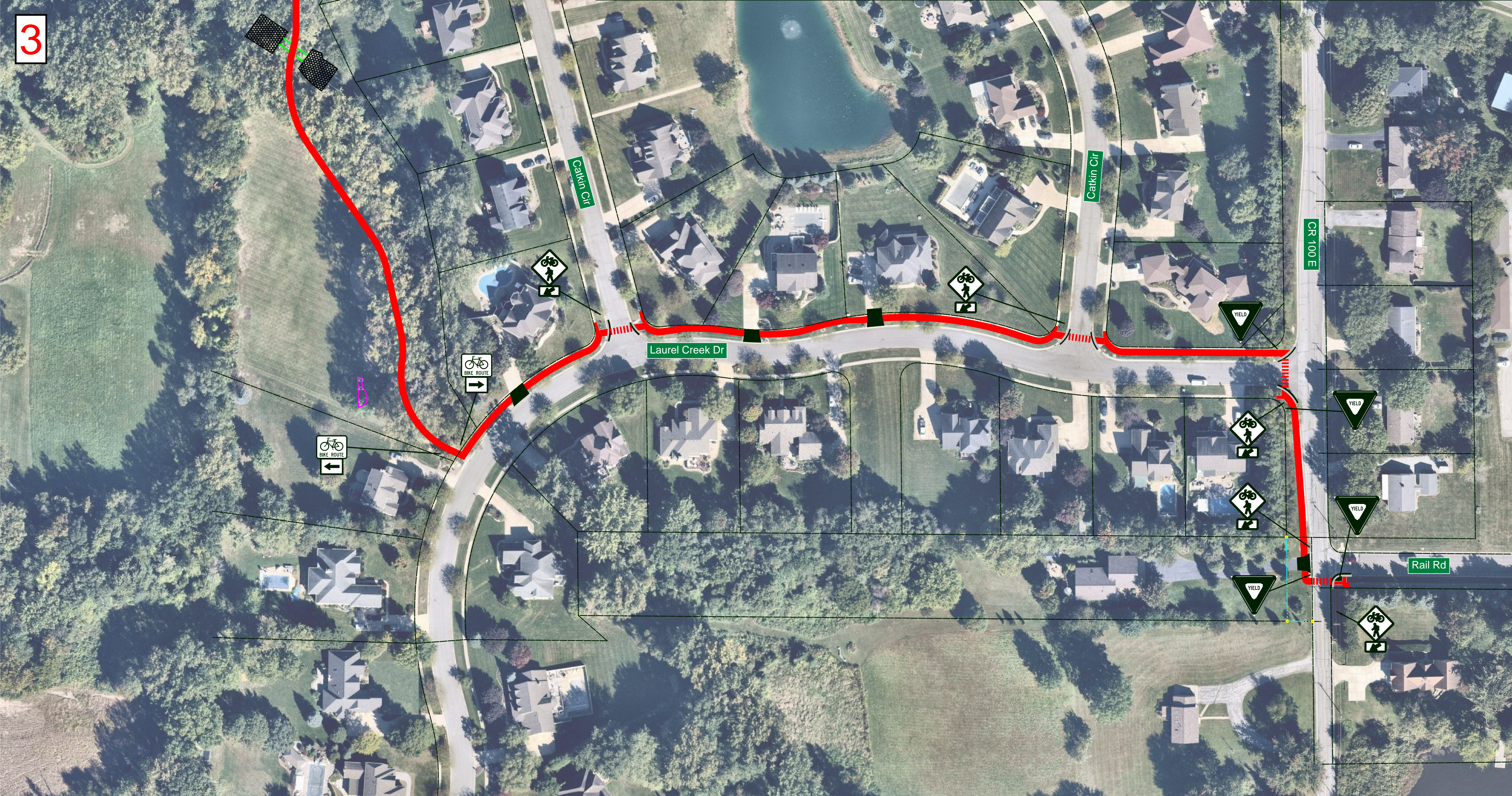
www.structurepoint.com

Scale: 1" = 50'

**PRELIMINARY
PLANS**

THESE PLANS NOT
TO BE USED FOR
CONSTRUCTION

LEGEND	
	Wetland Area
	Proposed Right of Way
	Temporary Right of Way
	Existing Right of Way
	Proposed Boardwalk
	Proposed Gabion Basket Wall
	Proposed Shared Use Path

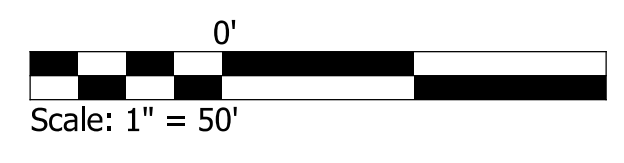



**WESTCHESTER LIBERTY TRAIL
PHASE 3**
Chesterton, Porter County, Indiana
Des. No. 1902832

Town of
Chesterton
INDIANA

AMERICAN
STRUCTUREPOINT
INC.

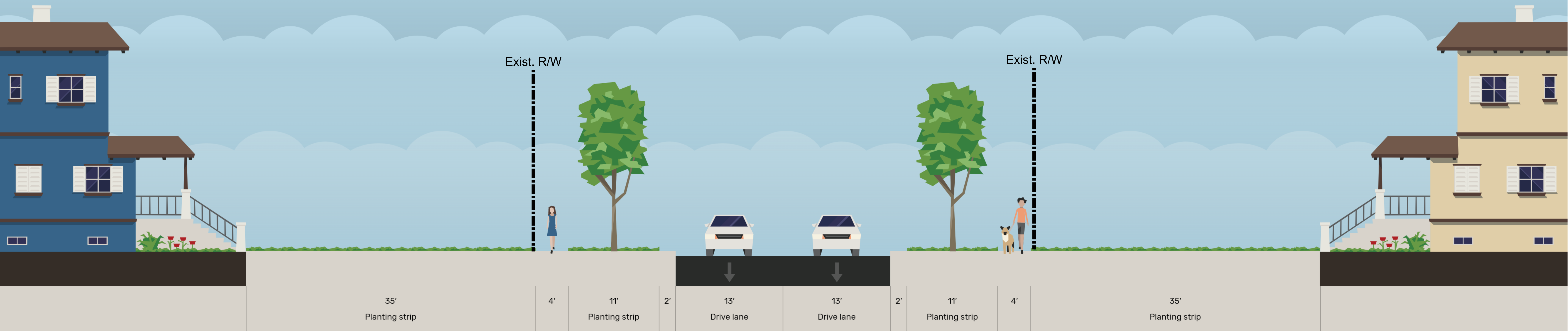
www.structurepoint.com



**PRELIMINARY
PLANS**
THESE PLANS NOT
TO BE USED FOR
CONSTRUCTION

LEGEND	
	Wetland Area
	Proposed Right of Way
	Temporary Right of Way
	Existing Right of Way
	Proposed Boardwalk
	Proposed Gabion Basket Wall
	Proposed Shared Use Path

Existing Laurel Creek Drive



Proposed Laurel Creek Drive

