









LEGEND:

	Existing Right of Way
	Existing Property Line
	Proposed Permanent Right of Way
	Proposed Temporary Right of Way
	Asphalt Pavement
	Sidewalks/Drives/Curbs
	Multi-Use Path
	Disturbed Area

